With Statistics through Warsaw 2025



Warszawa 2025

Statistical Office in Warszawa

With Statistics through Warsaw 2025

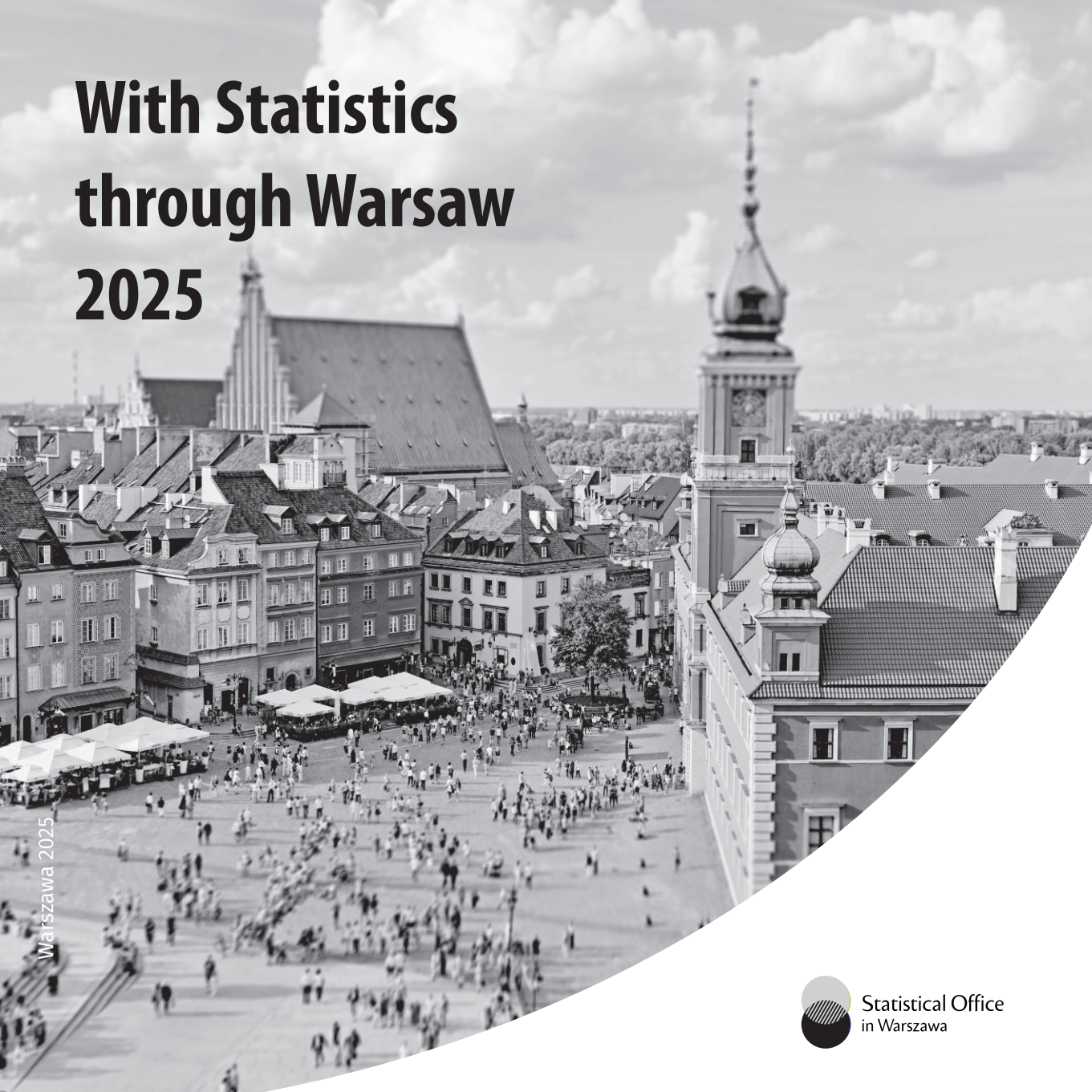

Warszawa 2025

Statistical Office in Warszawa

Prepared by
Statistical Office in Warszawa, Mazovian Centre for Regional Surveys

Editorial team
Małgorzata Bieńkowska, Edyta Błaszczak, Iwona Cieciora, Aneta Czyżkowska, Edyta Kaźmierczak, Teresa Kwiecień, Justyna Kotowoda, Anna Pasterkowska, Joanna Podolska, Iwona Sońta, Marzena Suchecka

Supervised by
Anna Cacko, Justyna Wrocławska

Typesetting and graphics
Agnieszka Szwed

Cover design
Agnieszka Szwed

Cover photo
Castle Square in Warsaw (Adobe Stock)

ISSN 2084–316X

Publication available on website
https//warszawa.stat.gov.pl

When publishing Statistical Office data, please indicate the source.

CONTENTS

Symbols and major abbreviations 4
Location and administrative division 5
Geography. Environment 6
Population 8
Education 10
Labour market 12
Wages and salaries 14
Housing economy 15
Transport 16
Health care 17
Social welfare 18
Culture 19
Tourism 20
Public safety 22
Entities of the national economy 23
Local government 25
Public finances 26
M. st. Warszawacompared to seats of voivodships in 2024 27
M. st. Warszawa compared to Mazowieckie Voivodship in 2024 29
Data sources 31

SYMBOLS

Symbol	Description
(.)	data not available, classified data (statistical confidentiality) or prividing data impossible or purposeless
„Of which"	indicates that not all elements of the sum are given
Δ	categories of applied classification are presented in abbreviated form
*	data changed in relation to previously published data

MAJOR ABBREVIATIONS

Abbreviation	Meaning
km	kilometre
km^2	sqare kilometre
°C	degree Celsius
mm	milimetre
h	hour
m^2	squere metre
m^3	cubic metre
dam^3	cubic decametre

Abbreviation	Meaning
kg	kilogramme
PLN	polish zloty
kWh	kilowatt-hour
vol.	volume
m.st.	capital city

517.2 km^2
area of Warsaw

▲ 15.4% Wawer district
highest share in the total area

▼ 1.6% Żoliborz district
lowest share in the total area

Geographical location of Warsaw

longitude east		north latitude	
20°51'06"	east	52°22'05"	north
21°16'16"	west	52°05'52"	south

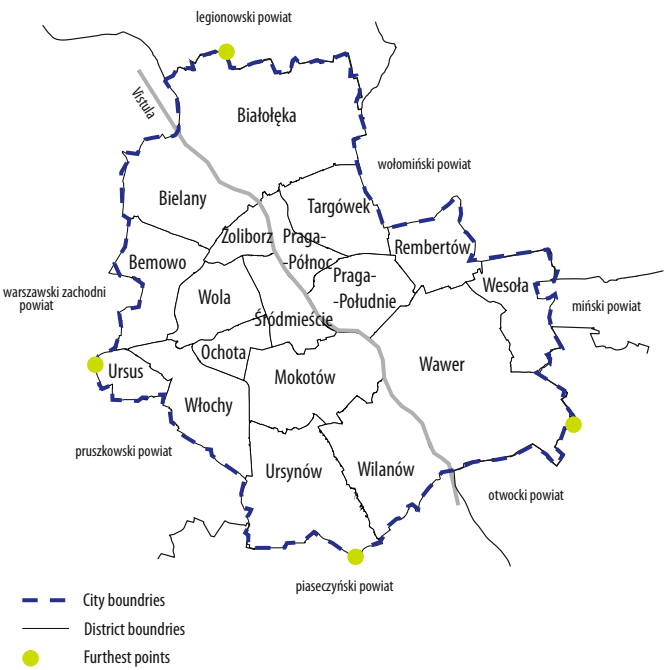

Area (in km^2) by districts in 2024

As of 1 January

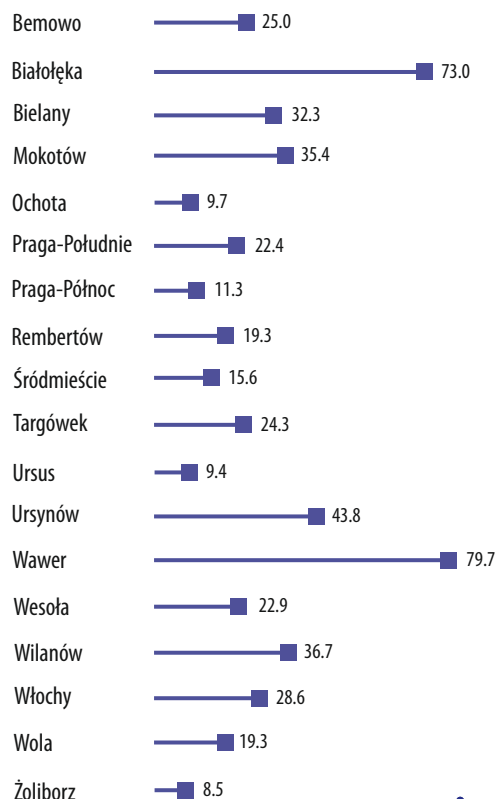

	2023	2024
Area per 1 inhabitant in m^2	278	277
Average air temperature in °C	10.7	11.7
maximum	21.1	22.1
minimum	1.4	-0.2
Total annual precipitation in mm	574	527
Average wind velocity in m/s	3.2	3.1
Average cloudiness in octants[a]	5.4	5.3

a Degree of cloudiness: 0 (no clouds) to 8 (total cloud cover).

Geodesic area of m.st. Warszawa by directions of land use in 2024

As of 1 January

In percent:

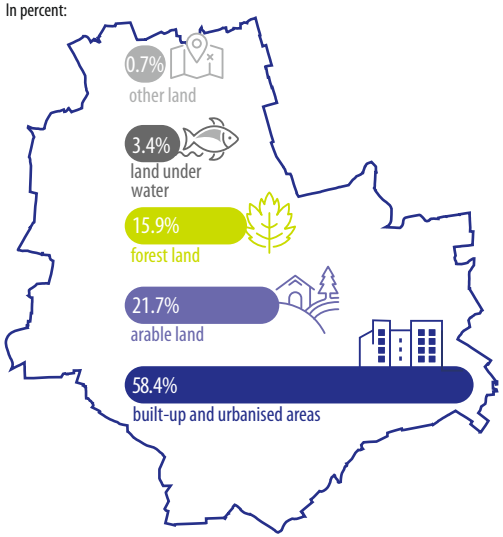

Structure of built-up and urbanised areas in 2024

As of 1 January

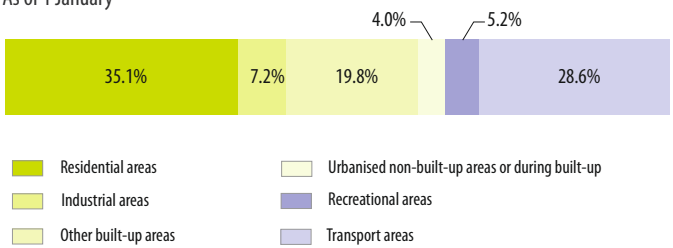

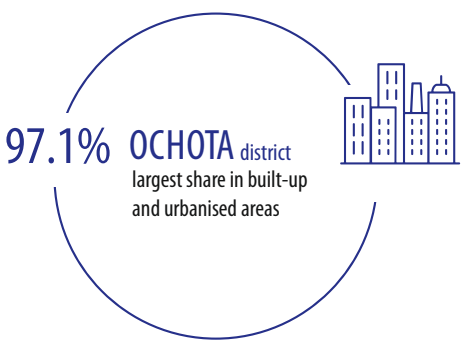

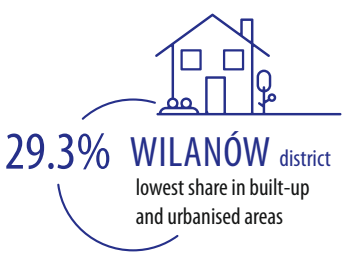

Area of parks, lawns and green areas of housing estates per capita and monuments of nature in 2024

As of 31 December

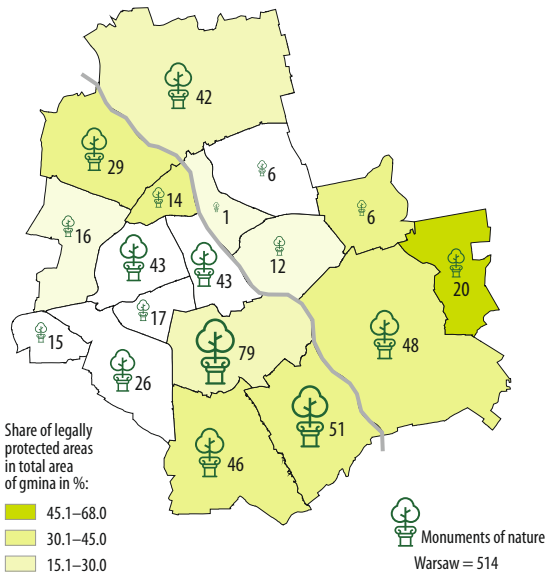

Outlays on fixed assets for environmental protection

PLN 1037.5 million

per capita

PLN 557

	2023	2024
Water withdrawal for needs of the national economy and population in hm^3	188.2	177.7
Industrial and municipal wastewater requiring treatment in dam^3	109635	112549
Population connected to wastewater treatment plants[a] in % of total population	97.2	97.2
Emission of pollutants in tonnes:		
particulates	126	105
of which from the combustion of fuels	96	77
gases (excluding CO^2)	8400	7431
Mixed municipal waste collected from households per capita in kg	253	260

a Including population connected to industrial wastewater treatment plants treating municipal wastewater.

Municipal waste collected separately by selected fractions in 2024

in thousand tonnes

Biodegradables	85.1
Paper and cardboard	53.7
Bulky waste	40.0
Glass	38.0
Used electronic and electric equipment	1.9
Plastics and metals	1.5

	2023	2024
Population[a] in thousands	1861.6	1863.8
women	1002.0	1002.5
men	859.6	861.3
Women per 100 men	117	116
Median age (mean age)	41.2	41.6
women	42.6	43.0
men	39.7	40.2
Average life expectancy		
women	82.7	83.9
men	76.7	77.7

Population structure[a] by economic age groups

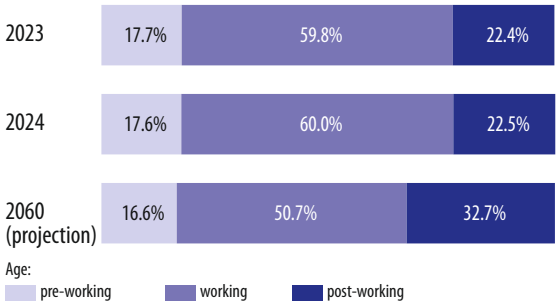

Population density[a] in 2024

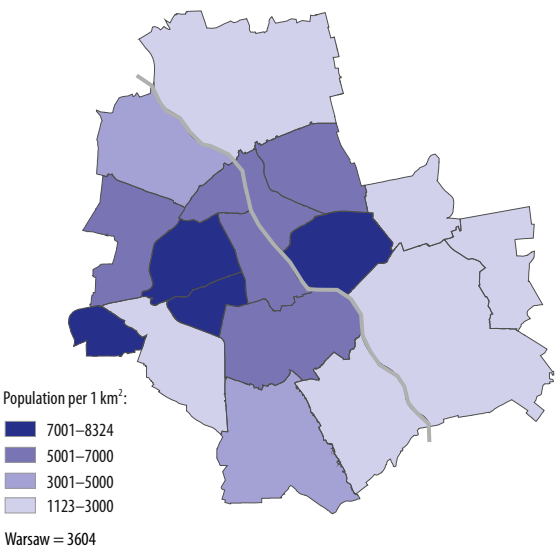

Non-working age population[a] per 100 persons of working age in 2024

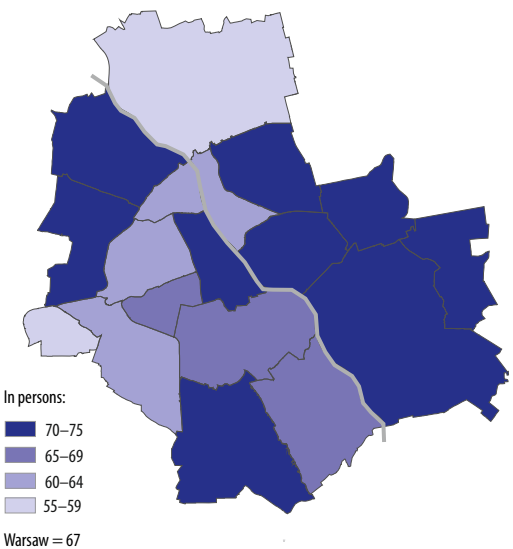

a As of 31 December.

	2023	2024
Per 1,000 population:		
marriages	4.49	4.23
divorces	1.81	1.72
live births	8.36	7.98
death	10.27	9.26
Live births per 1,000 women aged 15–49	31.87	30.48
Total fertility rate	1.0122	0.9860

Internal migration of population[a] for permanent residence by age groups in 2024

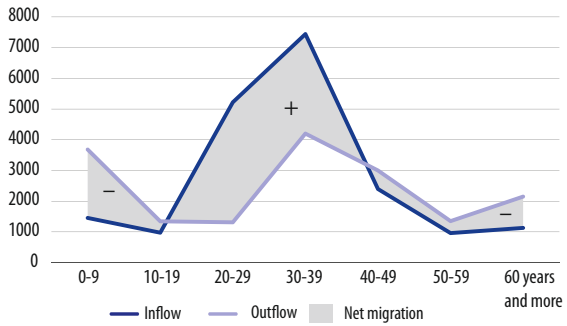

a Excluding migrations within Warsaw.

Vital statistics in 2024

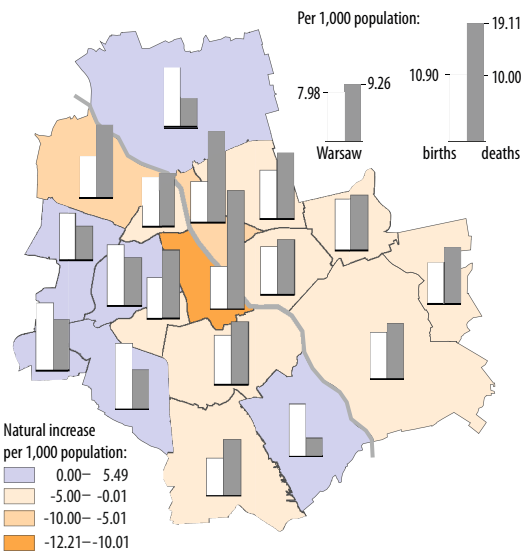

Net migration[a] for permanent residence in 2024

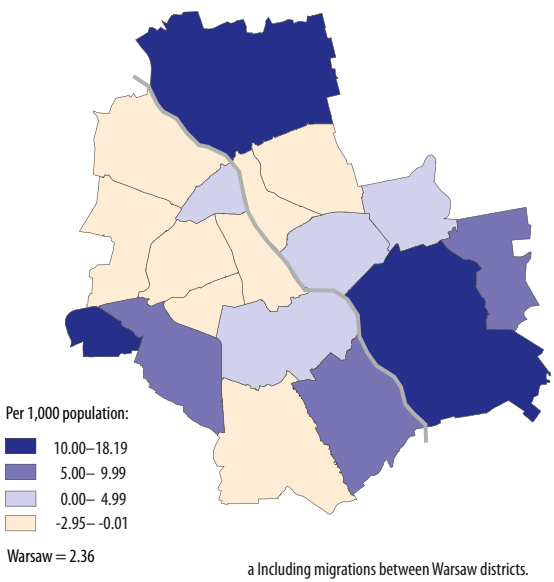

a Including migrations between Warsaw districts.

	2023/24	2024/25
Pre-primary establishments	1168	1118
of which nurseries	872	888
Children in pre-primary education establishments in thousands	84.7	79.9
of which at the age of:		
5 years	21.6	20.6
6 years	21.9	21.1
of which in nurseries	75.5	73.4

Pre-primary education in the 2024/2025 school year

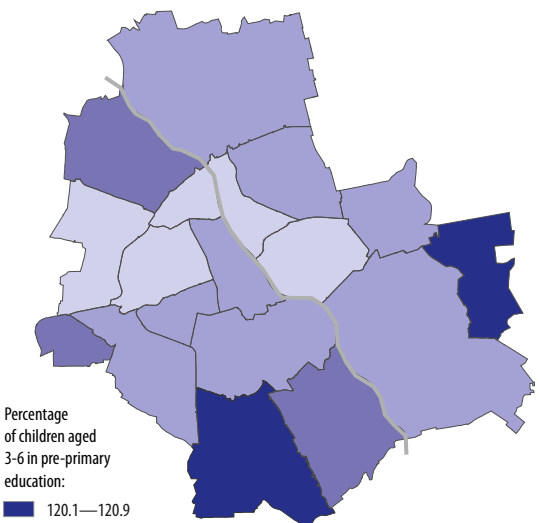

Schools[a]:	Establishments	Students	Graduates
primary	423	163976	14435
stage I sectoral for youth[b]	40	4304	712
stage II sectoral	3	480	149
general secondary	221	93502	17552
technical for youth	58	26142	3906
general art[c]	7	1066	111
post-secondary	54	23888	9114

a Establishments and students in the school year 2024/25; graduates from the school year 2023/24. b Including special job training schools. c Leading to professional certification.

Structure of post-primary school graduates from the 2023/2024 school year

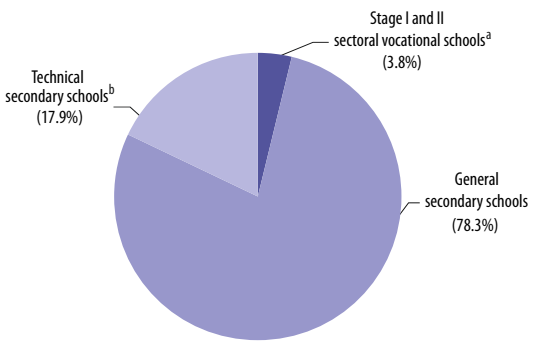

a Including special job training schools. b Including general art schools leading to professional certification.

	2023	2024
Higher education institutions	68	67
Students[a]	256765	256939
of which foreigners		
study forms:		
full-time programmes	147601	147898
part-time programmes	109164	109041
Graduates[ab]	48701	51195

a By actual location of organisational units. b Persons who obtained diplomas of graduation in the period from 1 January to 31 December.

Note to page 11. Data on higher educaton institutions and students are given as of 31 December. Information on students and graduates concerns higher education institutions that submitted statistical reports.

Students by actual location of higher education institution/branch in the 2024/25 academic year

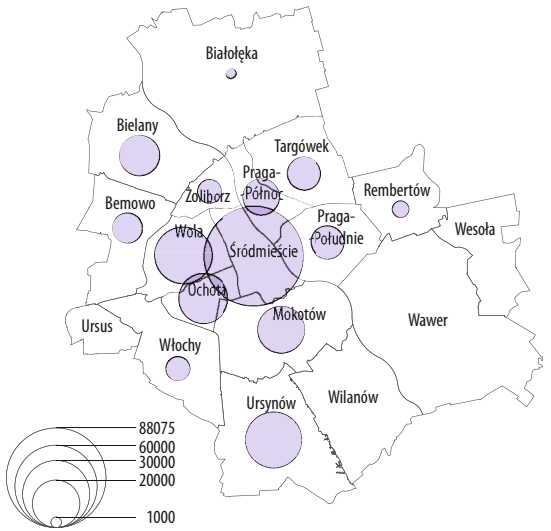

Structure of students of higher education institutions[a] by fields of education in the 2024/25 academic year

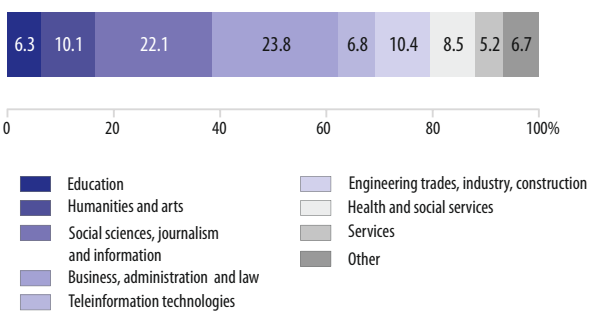

a By the seat of higher education institution.

Graduates of higher education institutions[a] by selected fields of education in % of total graduates of given sex in 2024

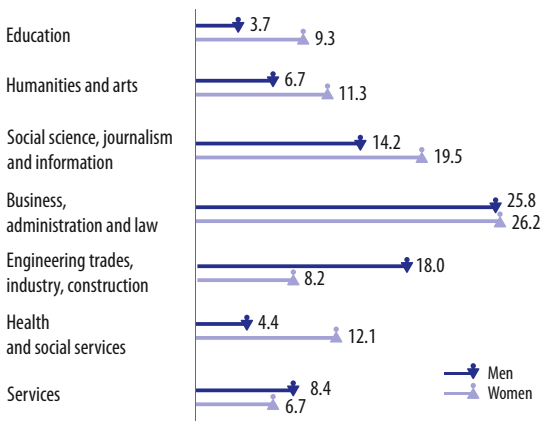

a By seat of higher education institution; persons who obtained their diplomas between 1 January to 31 December.

	2023	2024
Employed persons[a], total in thousands	922.3	931.5
of which women	474.0	478.9
Average age (in years)	41.8	42.1
men	42.0	42.2
women	41.7	42.0
Median age (in years)	41.0	41.0

a In the national economy by place of residence; excluding persons employed abroad.

Work permits for foreigners in 2024

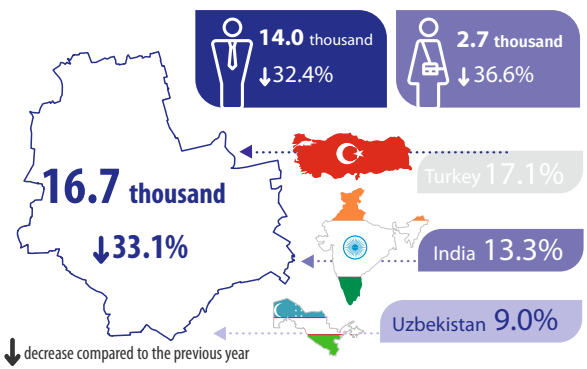

Average foreigner who has been issued a work permit is:



a man	83.8%
at the age of 25–34 years	40.4%
employed in construction	35.4%
a craft and related trade worker	36.1%

Employed persons[a] by sections in 2024

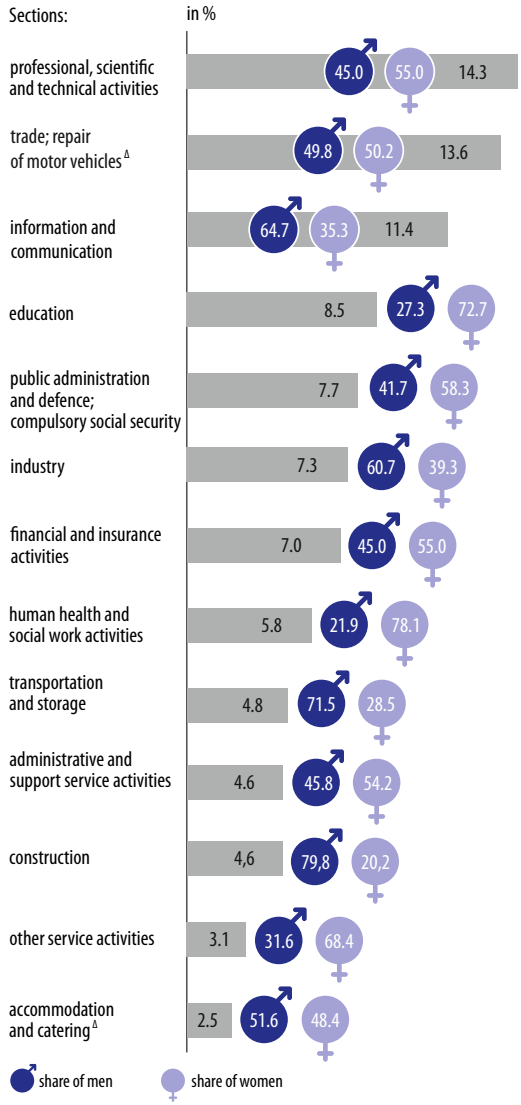

a In the national economy by place of residence; excluding persons employed abroad; as of 31 December.

	2023	2024
Registered unemployed[a]	18188	18713
of which women	8608	8838
Newly registered unemployed	31162	30682
Unemployed persons removed from the register	33146	30157
due to taking up work	15513	14989
Registered unemployment rate[a] in %	1.3	1.4
Unemployed persons per job offer[a]	6	13
Job offers for persons with disability per 1,000 unemployed persons with disability	35	91

Statistical unemployed resident[a] of Warsaw in 2024

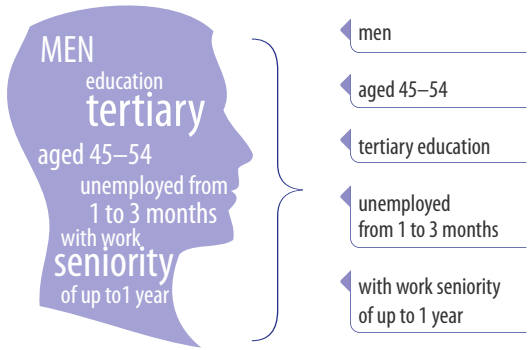

Registered unemployed persons[a] per 1,000 working age population in 2024

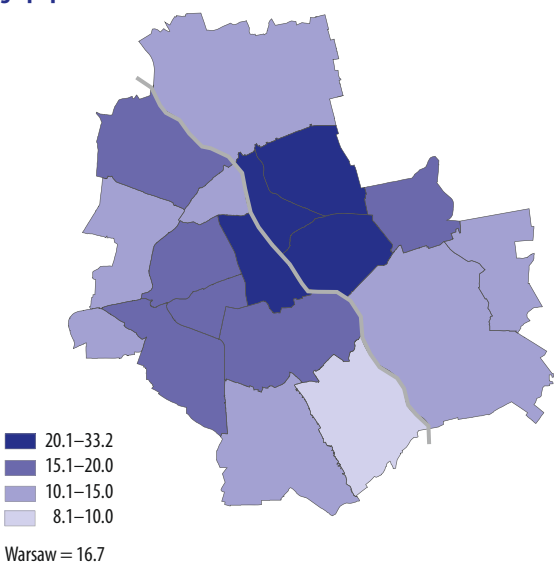

Share of selected categories of unemployed persons[a] in 2024

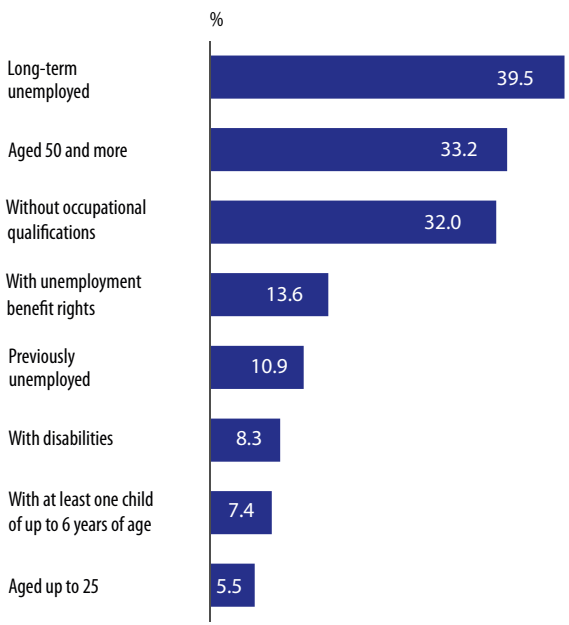

a As of 31 December.

Average monthly gross wages and salaries[a] in PLN

	2023	2024
Total	9625.74	10714.99
Industry (BCDE)	8605.93	9441.72
Construction (F)	9774.18	10591.06
Trade; repair of motor vehicles Δ (G)	9448.14	10431.75
Transportation and storage (H)	7445.97	8317.46
Accommodation and catering Δ (I)	6158.47	6943.22
Information and communication (J)	13511,47	14406,79
Financial and insurance activities (K)	13304.83	14628.72
Real estate activities (L)	10511.85	11333.01
Professional, scientific and technical activities (M)	12524.56	13750.60
Administrative and support service activities (N)	6154.14	7043.35
Public administration and defence; compulsory social security (O)	10250.83	11971.18
Education (P)	7661.89	9277.26
Human health and social work activities (Q)	8734.23	9729.86
Arts, entertainment and recreation (R)	8047.65	9277.98
Other service activities (S)	7180.90	8199.71

Deviations of average monthly gross wages and salaries[a] from the average wages and salaries in m.st. Warszawa

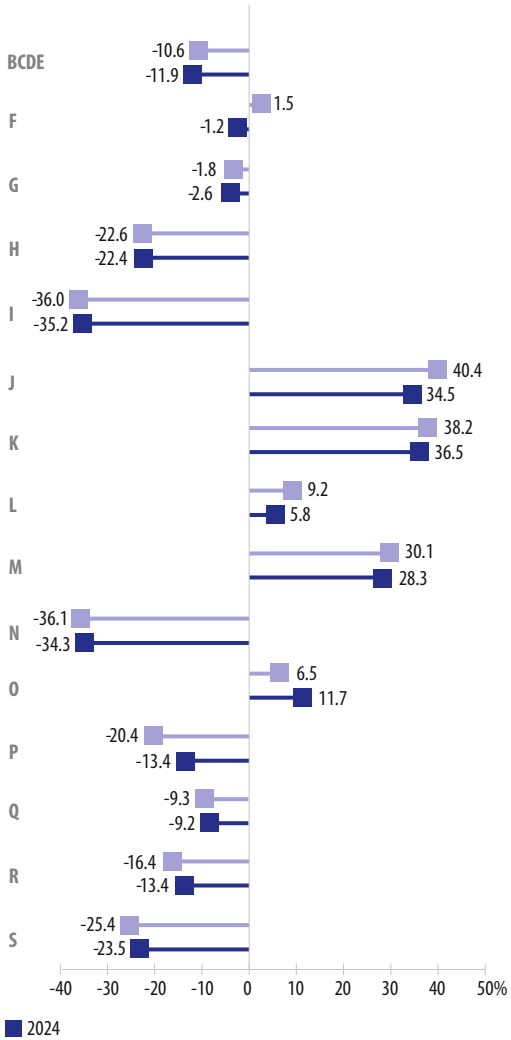

a Excluding economic entities employing up to 9 persons; excluding persons employed abroad.

	2023	2024
Dwellings stocks		
dwellings in thousands	1077.5	1092.0
useful floor area of dwellings in thousand m^2	63392.3	64278.3
average:		
number of rooms	3.07	3.06
useful floor area in m^2:		
of a dwelling	58.8	58.9
per person	34.1	34.5
Dwellings completed	16092	14873
per 1,000 population	8.6	8.0
per 1,000 contracted marriages	1926	1888
useful floor area of dwellings in thousand m^2	993.4	927.2
average useful floor area of a dwelling in m^2	61.7	62.3

Dwellings completed per 1,000 population in 2024

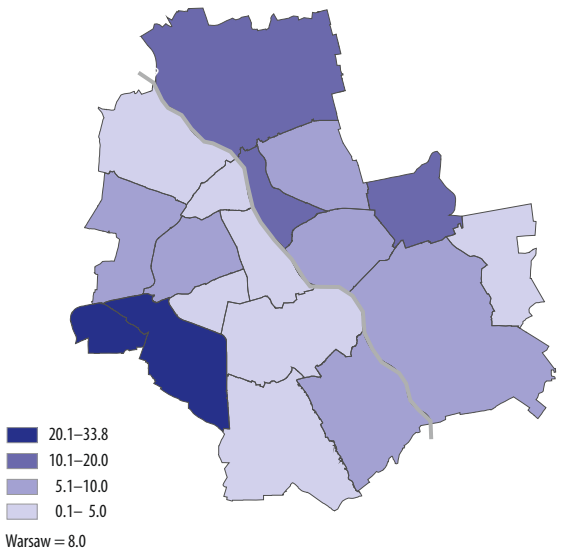

Average construction time of new residential buildings completed in 2024

Construction:	months
private	73.2
for sale or rent	24.7
municipal	15.7

Consumption per capita in households in 2024

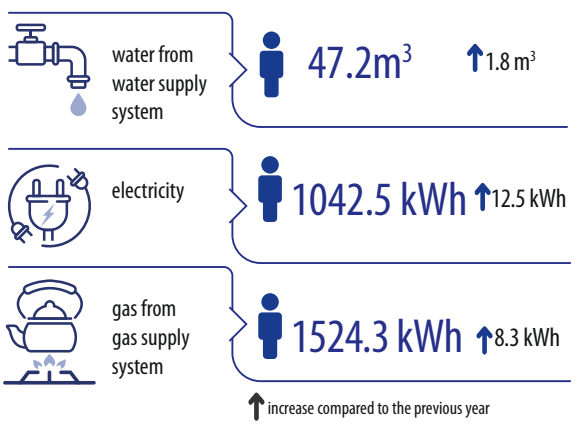

	2023	2024
Beds in general hospitals[ab] per 10 thousand population	63	64
In-patients[c] per 1,000 population in general hospitals	316	334
In-patient consultations provided per capita	14.7	15.3
medical	13.0	13.6
dental	1.6	1.8
Blood donors per 1,000 population	217	213
Population per generally available pharmacy[a]	3129	3192
Nurseries and children's clubs[a]	386	383
Places in nurseries and children's clubs per 1,000 children aged up to 3[a]	363	403

a As of 31 December. b Including beds and incubators for newborns in neonatological wards. c Excluding the inter-ward movement of patients.

First aid and emergency medical services in 2024

Emergency rescue teams[ab]	57
Hospital emergency wards[a]	12
Persons who received health care services in the place of occurrence	170.3 thousand
Persons who received out-patient health care services in admission rooms or hospital emergency wards	335.2 thousand

a As of 31 December. b Including medical air rescue team.

Out-patient health care providers[a] in 2024

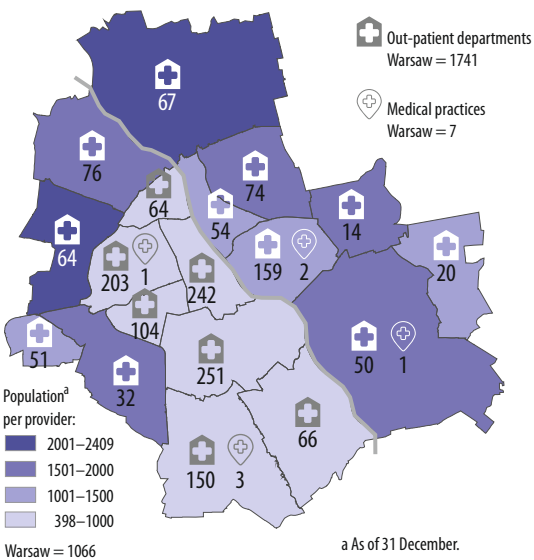

a As of 31 December.

Total out-patient health care consultations per capita in 2024

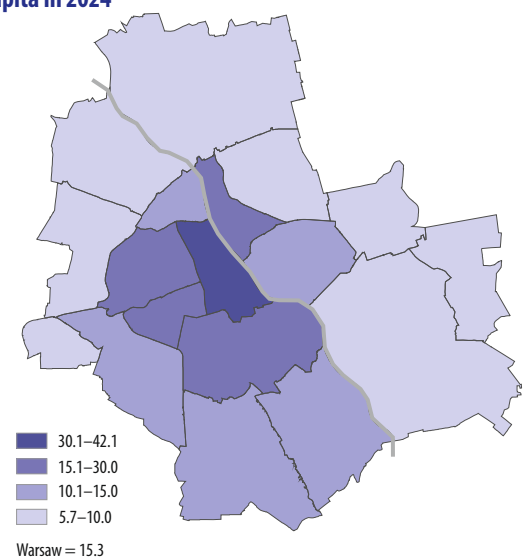

	2023	2024
Public roads[a] per 100 km^2:		
hard surface district	124.5	127.8
hard surface communal	307.4	309.1
Passenger cars[abc] per 1,000 population	821	692
Motor vehicles and tractors registered for the first time	151100	83382
Transport of passengers by public[d] transport during the year in millions:		
trams[e]	248.9	252.4
buses[f]	452.2	447.1
urban rapid rail	15.2	18.1
metro	200.0	197.2
"Park&Ride"(P+R) carparks[a]	17	17
Public Bike System		
bike rentals during the year in thousands	4910	4790
Road traffic accidents	610	683
per 10 thousand registered motor vehicles and tractors[ac]	3.3	4.4
casualties	694	793

a As of 31 December. b Including road vehicle having temporary permission issued at the end of a given year. c Data on vehicles registered for 2024 after the CEPIK revision carried out by the Ministry of Digital Affairs in relation to inactive vehicles (accordingto the criteria set by the Ministry) are not comparable with data for previous years. d Estimate data. e Within the administrative borders. f The data concerns bus lines of local public transport organised by ZTM on behalf of and for the benefit of m.st. Warszawa and gminas that have signed an agreement on the organisation of suburban lines in their area.



4.0% of road accidents were caused by drunk drivers

Scheme of metro lines in m.st. Warszawa

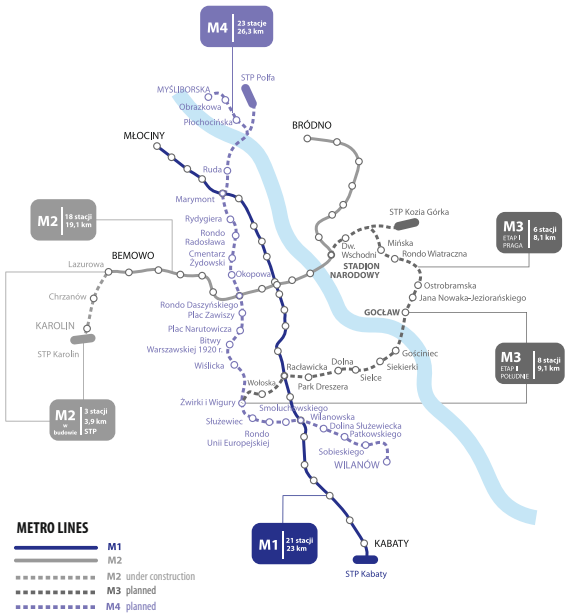

Major causes of road traffic accidents in 2024

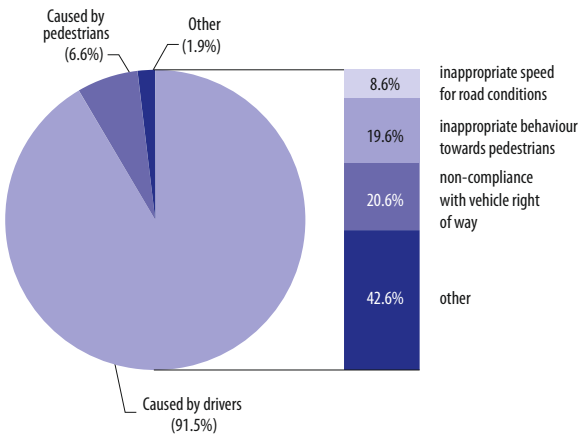

	2023	2024
Foster families[a]	1036	1019
Children[ab] in foster families	1323	1318
of which up to 18 years of age	1035	1052
Foster homes[a]	17	19
Children[ab] in foster homes	113	121

a As of 31 December. b Aged under 25.

Share of children aged under 18 for whom parents received family allowance in the total number of children of this age in 2024

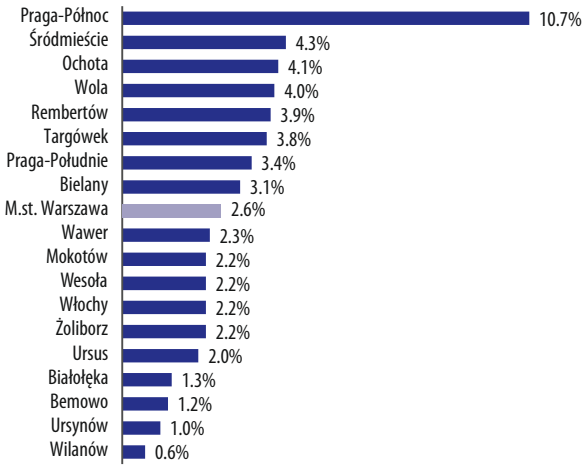

Social assistance at domicile in 2024

As of 31 December

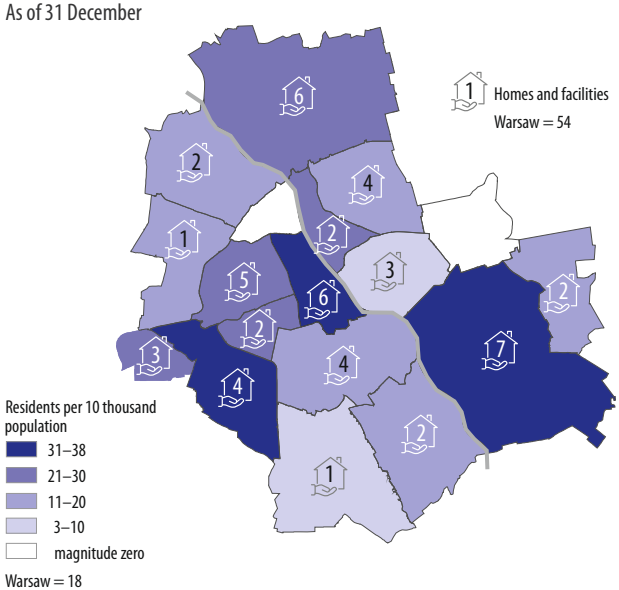

Beneficiaries of social assistance benefits[a] in 2024

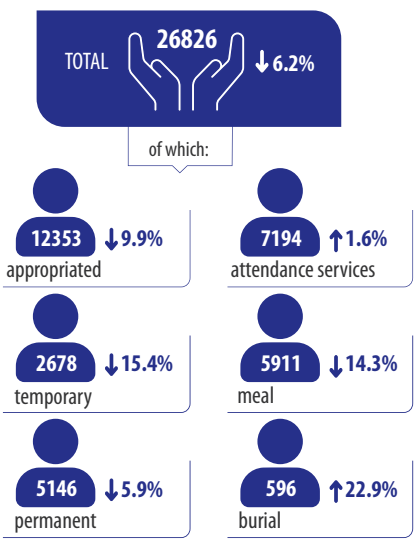

↑↓ increase/decrease compared to the previous year
a Under the item benefits, recipients may be shown several times.

	2023	2024
Public libraries[a] (including branches)	208	207
Collection[a] per 1,000 population in volumes		
Loans per library users in volumes	15.8	15.7
Theatres and music institutions[ab]	35	36
of which with their own artistic ensemble	30	29
Audience:		
per performance	279	268
per 1,000 population	1931	1849
Fixed cinemas[a]	38	34
Audience:		
per screening	23	23
per 1,000 population	3569	3457
Museums (including branches)[a]	61	58
Visitors per 1,000 population	6983	7269

a As of 31 December. b By the seat.

Public libraries (including branches) in 2024

As of 31 December

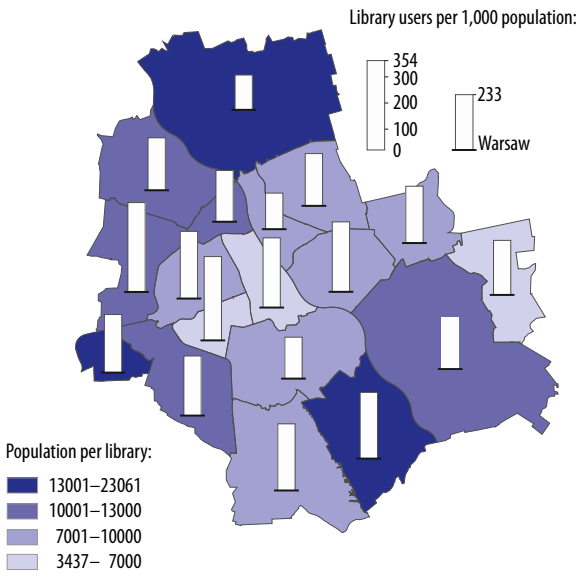

Subscribers[a] per 1,000 population in 2024

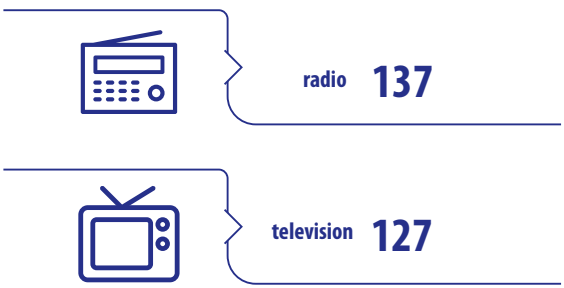

a As of December 31; data on radio subscribers also include data on television subscribers, because they pay the radio and television licence fee.

Museums[a] by selected types in 2024

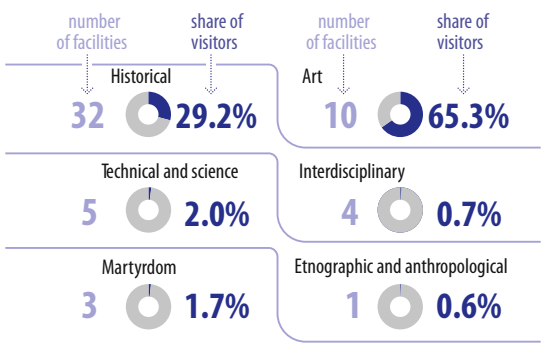

	2023	2024
Tourist accommodation facillities[a]	172	190
of which hotels	104	104
Bed places[a] in thousands	39.6	42.1
Tourists accommodated in thousands	4598.7	5059.8
of which in hotels	4067.3	4457.3
Overnight stays in thousands	7461.3	8021.7
of which foreign tourists	2526	2746.2
Average length of stay of tourists in tourist accmmodation facilities in days	1.6	1.6
of which foreign tourists	1.8	1.7

Bed places[a] and their occupancy rate in selected accommodation facilities in 2024

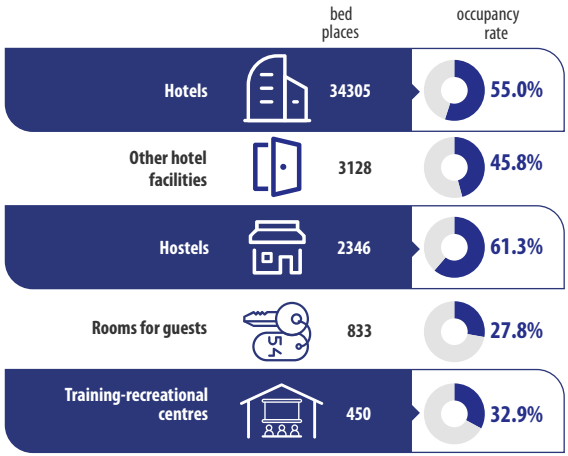

Tourist accommodation establishments[a] in 2024

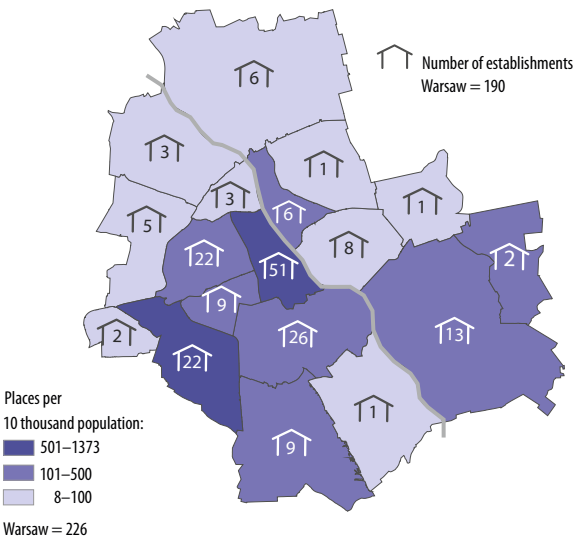

Hotels[a] by categories in 2024

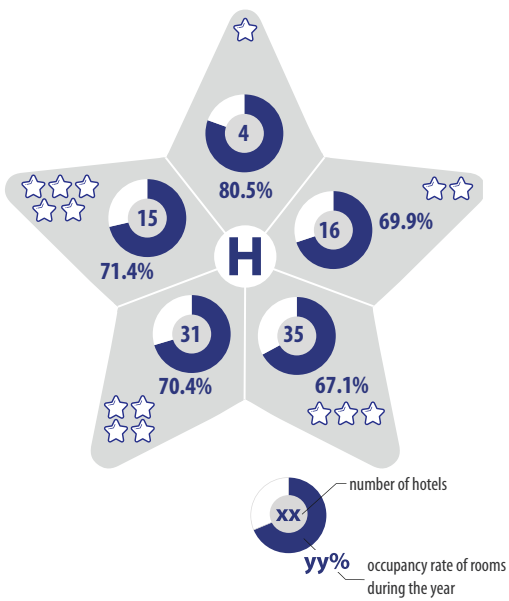

a As of 31 July.

Tourist accommodated by months in 2024

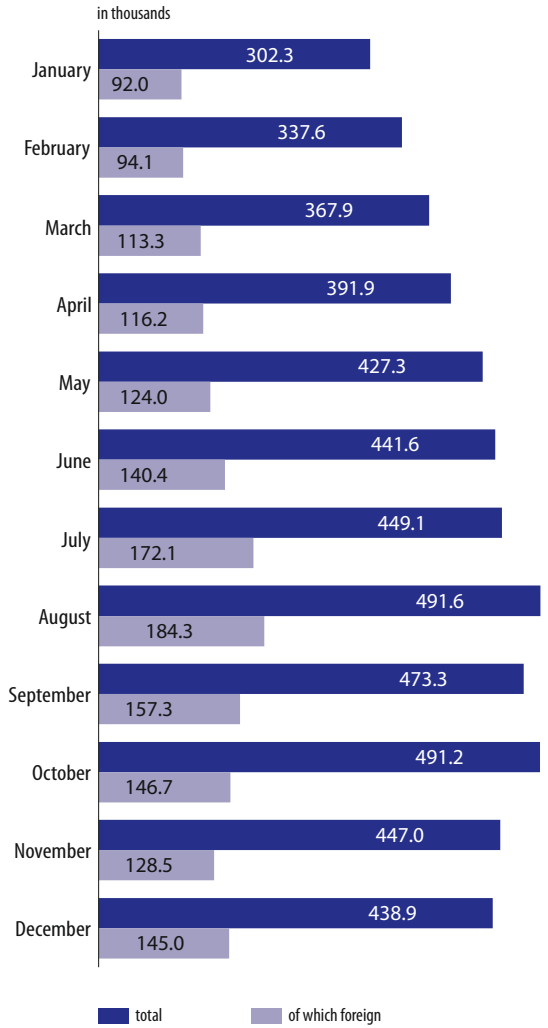

Foreign tourists in tourist accommodation establishments in 2023

By continents in thousands

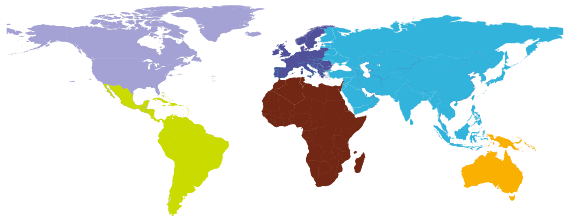

1148.0 Europe

215.8 North America

183.6 Asia

16.2 Latin America and the Caribbean

12.0 Oceania

7.6 Africa

By selected countries in %

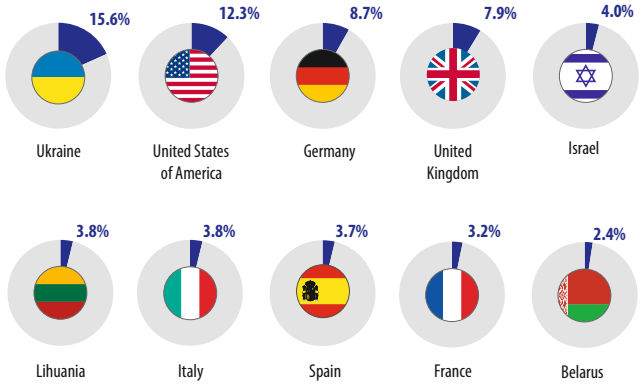

	2023	2024
Crimes ascertained by the Police[a]	55198	49483
of which criminal in %	67.7	65.4
Rate of detectability of delinquents in crimes ascertained by the Police[a] in %	53.8	49.9
Notifications to the Municipal Police	407503	410083
per 10 thousand population	2189	2202
Fires	3902	4229
Paramedics taking part in rescue operations during fires	35592	38108
Fire victims	99	98
of which fatalities	19	14

a In completed preparatory proceedings; excluding punishable acts commited by juveniles.

Crimes ascertained by the Police[a] in 2024

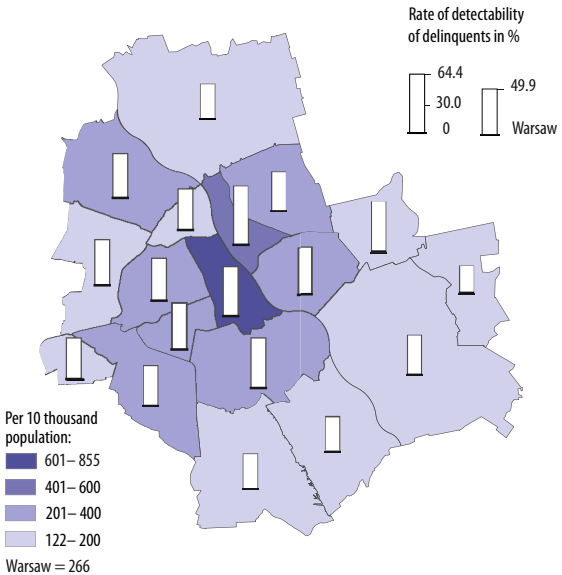

Structure of notifications to the Municipal Police by sources of notifications in 2024

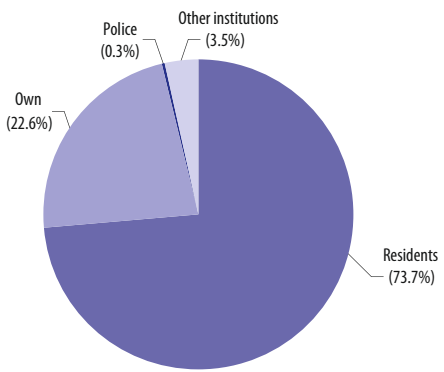

Incidents recorded by the Municipal Headquarters of the State Fire Service of m.st. Warszawa in 2024

Fires		Local threats[a]
1223	residential buildings	5948
277	public utility facilities	1112
52	production and storage facilities	54
93	forests	31

a Natural disasters, catastrophes, accidents, breakdowns and other threats to life and property.

	2023	2024
Entities of the national economy[a] in thousands	552.8	577.4
of which natural persons	303.6	316.6
Newly registered in thousands	46.6	44.8
per 1,000 population	25.0	24.0
Removed from the register in thousands	18.8	18.9
per 1,000 population	10.1	10.1

a As of 31 December.

Entities of the national economy in 2024

	Newly registered	Removed from the register
Śródmieście	6521	2347
Mokotów	6080	2368
Wola	5929	2019
Praga-Południe	3669	1568
Białołęka	2823	1217
Ursynów	2364	1192
Ochota	2336	851
Targówek	2022	990
Bemowo	2008	953
Bielany	1818	1103
Włochy	1659	555
Wawer	1480	771
Ursus	1430	520
Wilanów	1373	556
Żoliborz	1278	519
Praga-Północ	1154	544
Rembertów	391	181
Wesoła	379	192

Entities of the national economy in 2024

As of 31 December

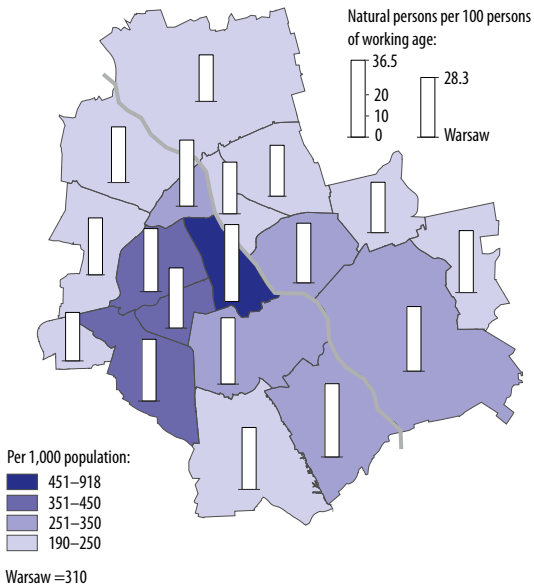

Structure of entities of the national economy by legal status in 2024

As of 31 December

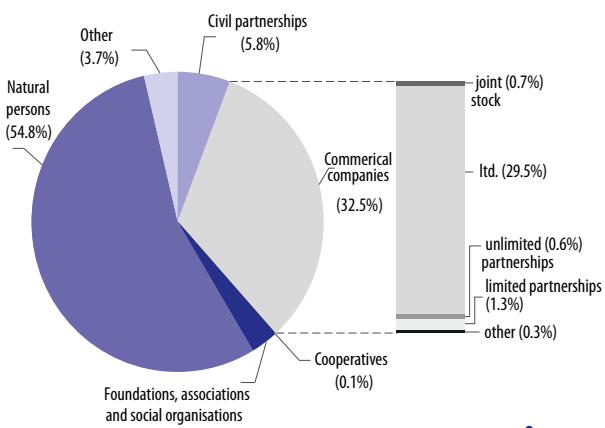

Entities of the national economy per 1 km² in 2024

As of 31 December

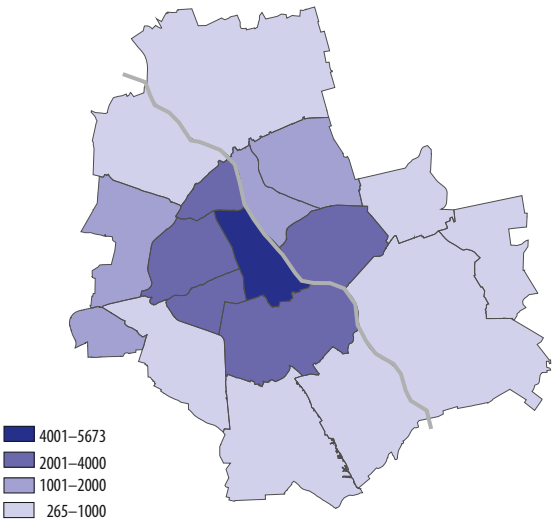

Commerical companies in 2024

As of 31 December

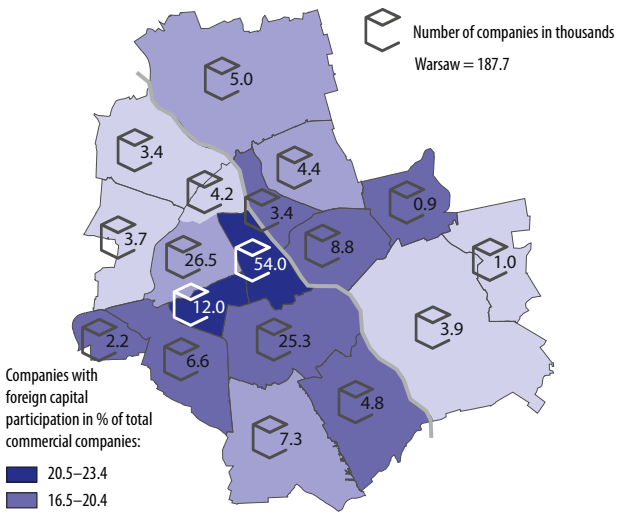

Structure of entities of the national economy by sections in 2024

As of 31 December

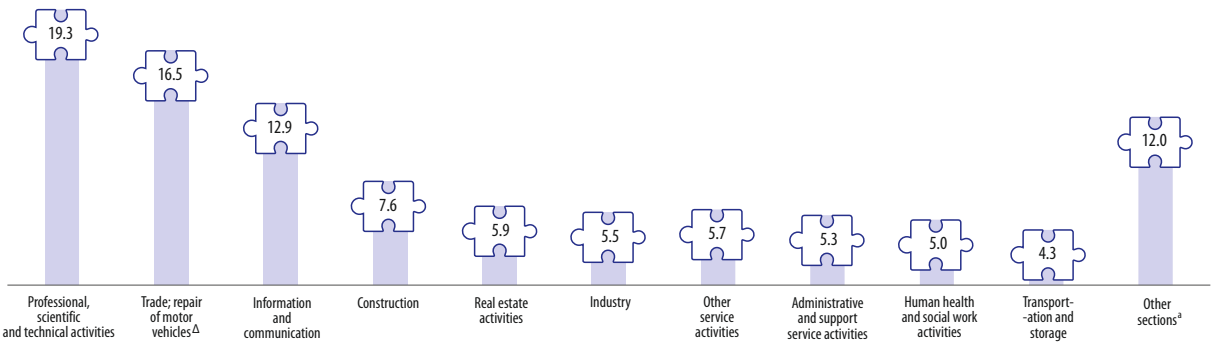

a Including entities for which information on the type of predominant activity is not included in the REGON register.

Councillors to the Council of m.st. Warszawa and district councils in 2024

As of 31 December

by sex

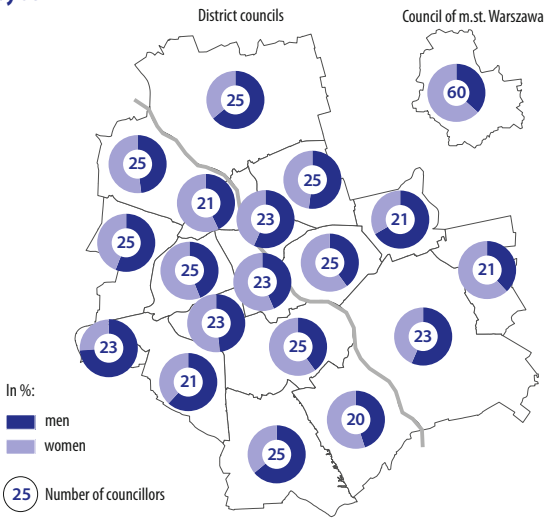

by age

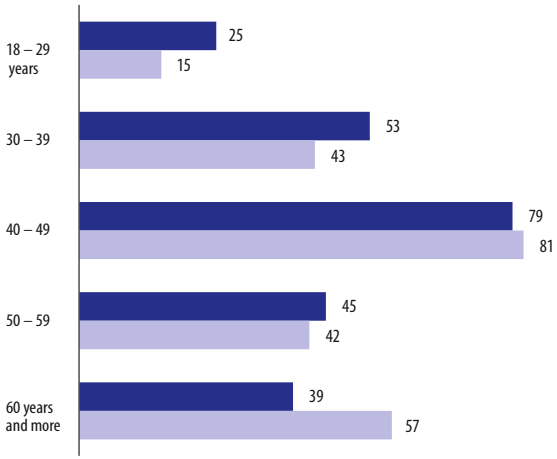

by education

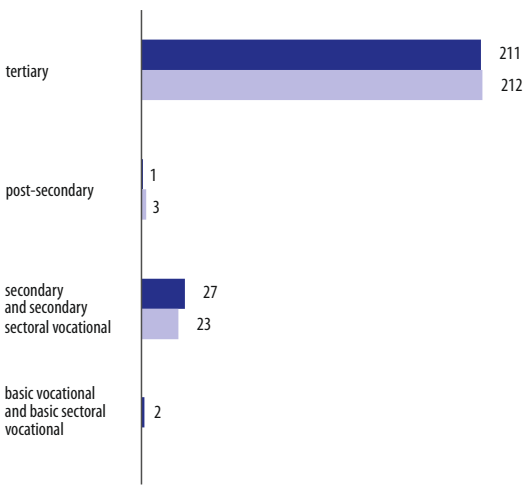

by occupational groups

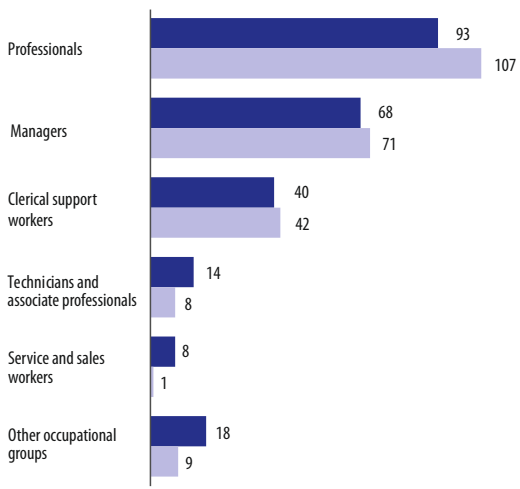

men women

	2023	2024	
	in million PLN		in percent
Revenue	21740.2	28379.2	100.0
city part	15993.1	20625.0	72.7
powiat part	3727.6	5587.3	19.7
district part	2019.5	2167.0	7.6
Expenditure	24186.8	27573.4	100.0
city part	11391.1	11988.6	43.5
powiat part	2018.2	2764.4	10.0
district part	10777.5	12820.4	46.5
Surplus(+)/deficit(–)	-2446.6	805.8	.

Budget revenue and expenditure of m.st. Warszawa (in million PLN) by selected divisions in 2024

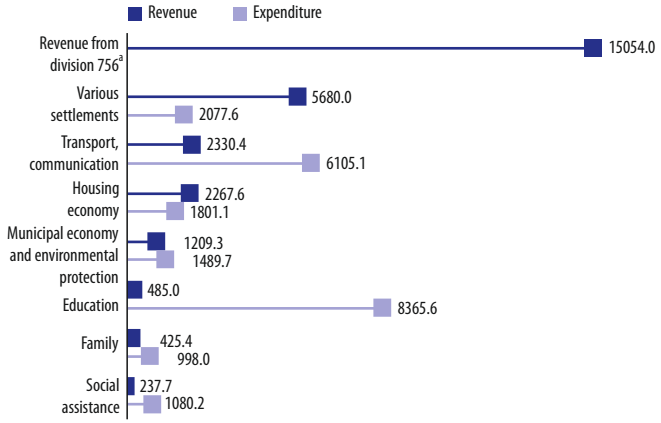

a Income taxes from legal persons, natural persons and other organizational units without legal personality and expenses associated with their intake.

Revenue of the district part of the budget of m.st. Warszawa per capita in 2023

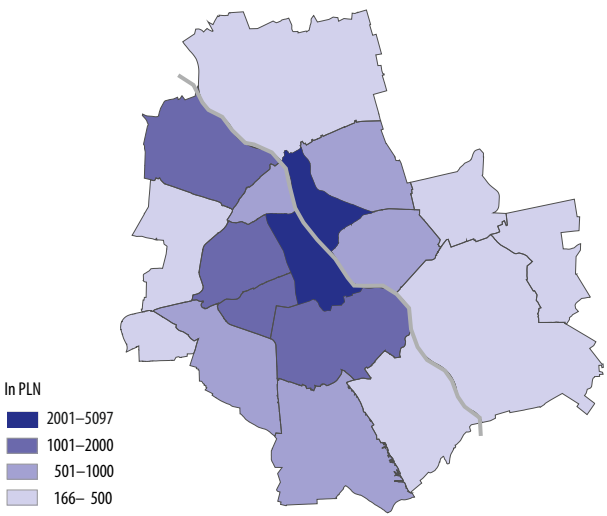

Expenditure of the district part of the budget of m.st. Warszawa per capita in 2023

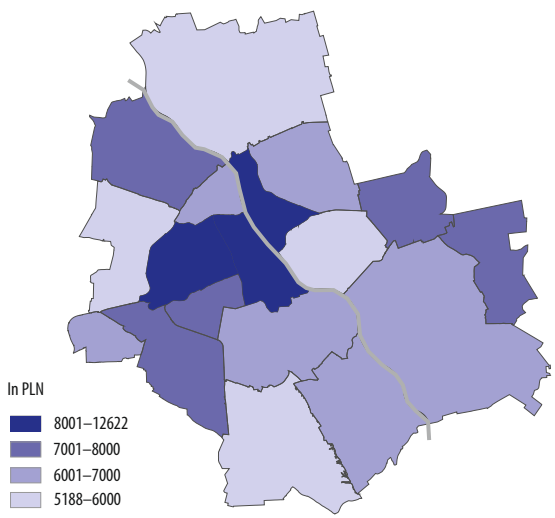

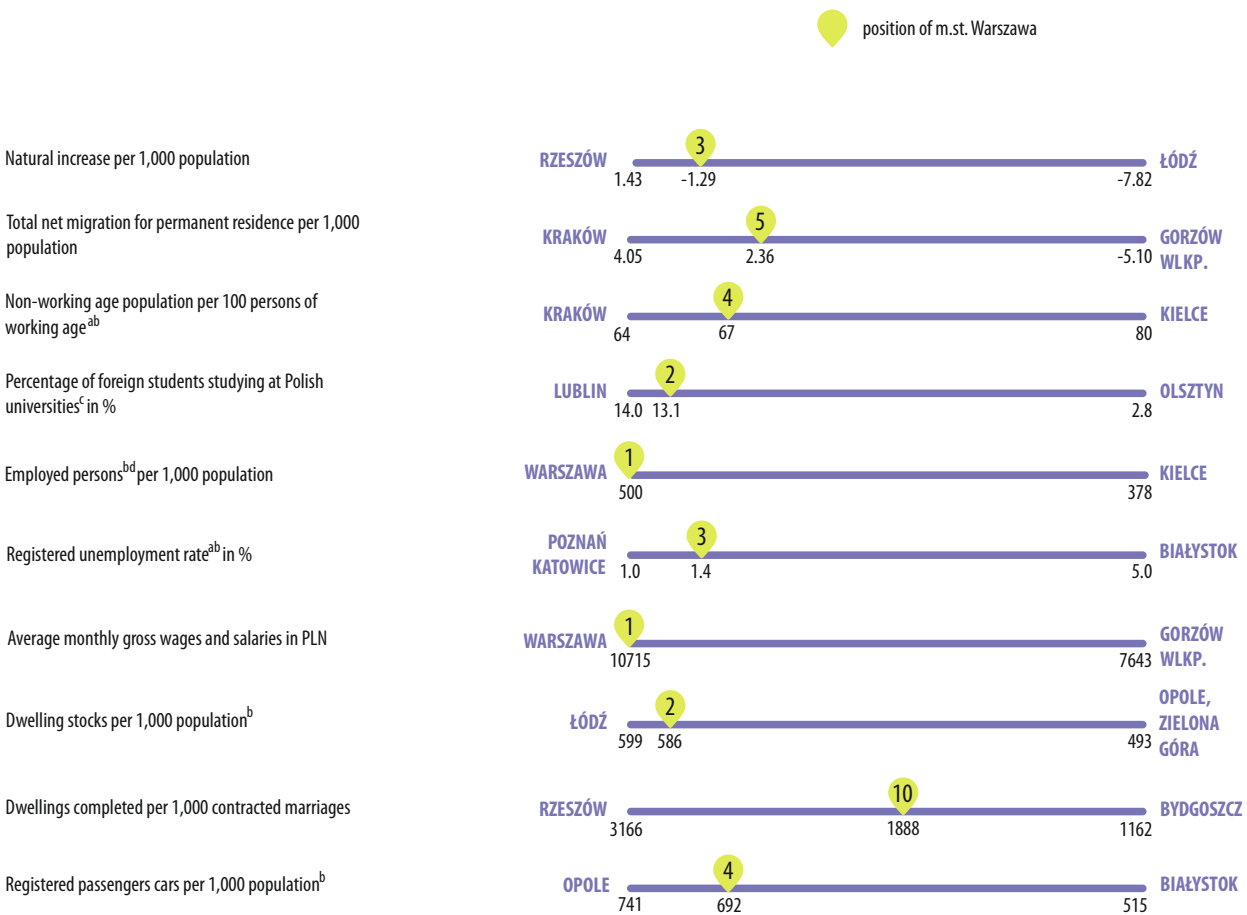

a The lowest value was marked as 1 place, while the highest – as the last place. b As of 31 December. c By actual location of higher education institution/branch. d By place of residence.

M.ST. WARSZAWA COMPARED TO SEATS OF VOIVODSHIPS IN 2024

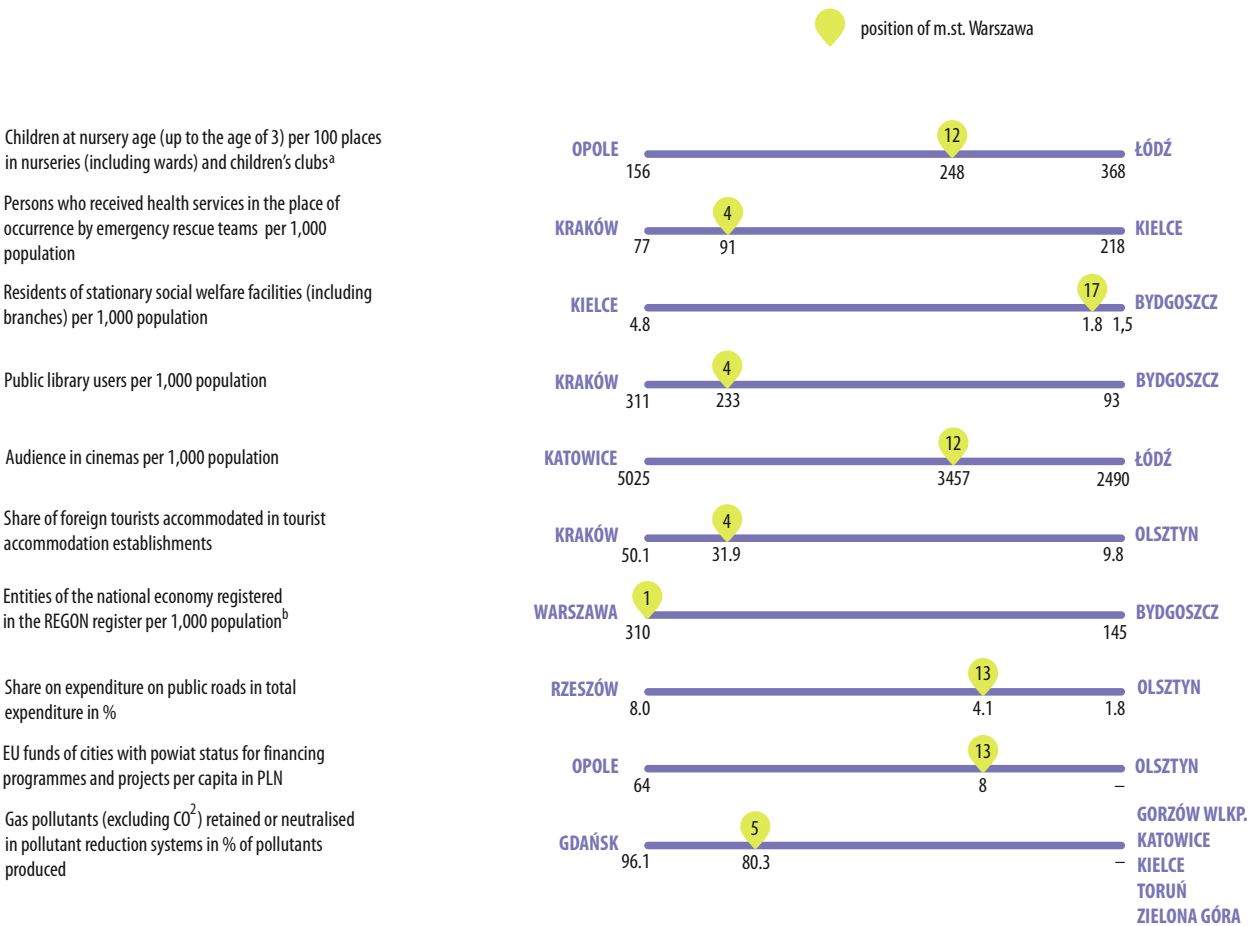

a The lowest value was marked as 1 place, while the highest – as the last place. b As of 31 December.

Mazowieckie
m.st.Warszawa

Population per 1 km^2

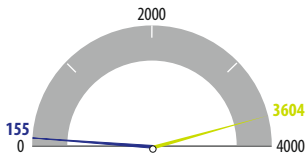

Percentage of persons aged 65 and more (in %)

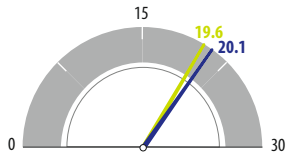

Median age

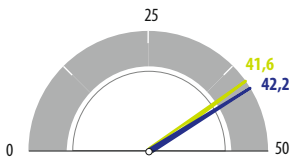

Natural increase per 1,000 population

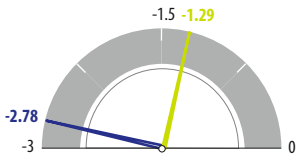

Total net migration for permanent residence per 1,000 population

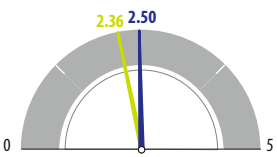

Total fertility rate

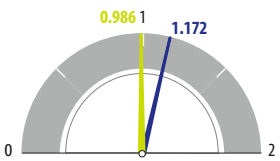

Employed persons in the national economy[a] per 100 persons of working age

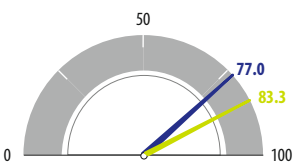

Registered unemployed persons per 100 persons of working age

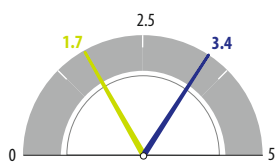

Average monthly gross wages and salaries in PLN

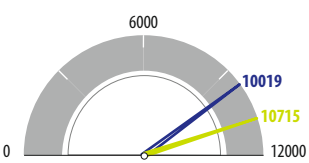

Dwellings completed per 1,000 population

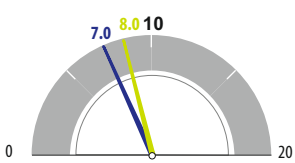

a By place of residence.

Mazowieckie
m.st. Warszawa

Consumption of water from water supply system in households per capita in m^3

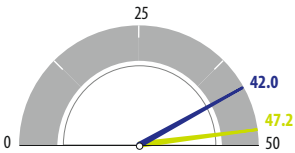

Road traffic accidents per 10 thousand road vehicles and tractors registered

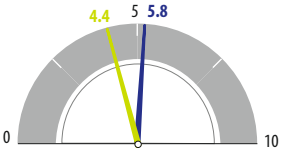

Out-patient consultations per capita

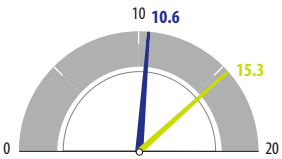

Audience in fixed cinemas per screaning

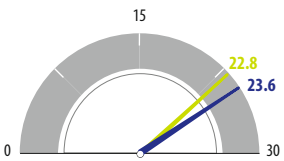

Investment expenditure of budgets of cities with powiat status per capita in PLN

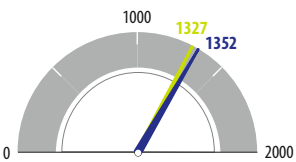

Natural persons conducting economic activity per 100 persons of working age

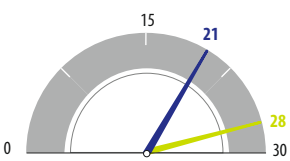

Electricity consumption in households in urban areas per capita in kWh

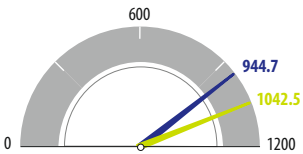

Children up to the age of 3 in nurseries and children's clubs per 1,000 children at this age group

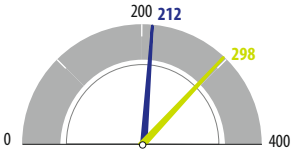

Persons granted social welfare benefits per 10 thousand population

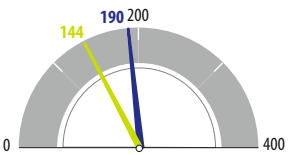

Own revenue of budgets of cities with powiat status per capita in PLN

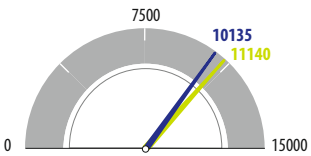

Entities of the national economy per 1,000 population

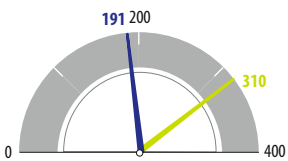

Share of area under legal protection in % of total area

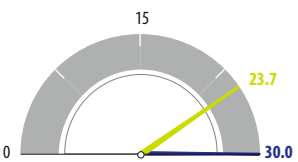

DATA SOURCES

Head Office of Geodesy and Cartography – geographical location and geodesic area
Institute of Meteorology and Water Management – meteorological data
Ministry of National Education – data on education
Ministry of Science and Higher Education - data on higher education
Ministry of Family, Labour and Social Policy - data on supporting the family
Ministry of Family, Labour and Social Policy – data on unemployment and work permits for foreigners
Ministry of Digital Affairs - data on registered vehicles
Municipal Roads Admnistration - data on bike rentals
Board of Municipal Transport – data on „Park&Ride" carparks and public transport
National Police Headquarters – data on road traffic accidents; ascertained crimes and
completed preparatory proceedings;
Municipal Police of m.st. Warszawa - data on notifications
Municipal Headquarters of the State Fire Service - data on fires, paramedics and registered incidents
Diagram of metro lines https://metro.waw.pl [access on 21.10.25]
Ministry of Health and Ministry of the Interior and Administration - data on medical staff
Office of Mazowieckie Voivodship – data on persons receiving social assistance benefits
www.bip.warszawa.pl – data on the budget of m.st. Warszawa

Due to the nature of the publication, explanations, detailed comments and notes on methodology published in other publications of the Statistical Office in Warszawa, were omitted in the publication. Due to the electronic mode of data processing, in some cases sums of components may differ from the amount given in the „total" item.

Data on the population and demographic indicators, as well as calculations per capita (1,000 population) were prepared on the basis of the results of the National Population and Housing Census 2022. Some information for the last year was given on the basis of preliminary data and may change in subsequent publications.

ISSN 2084–316X